


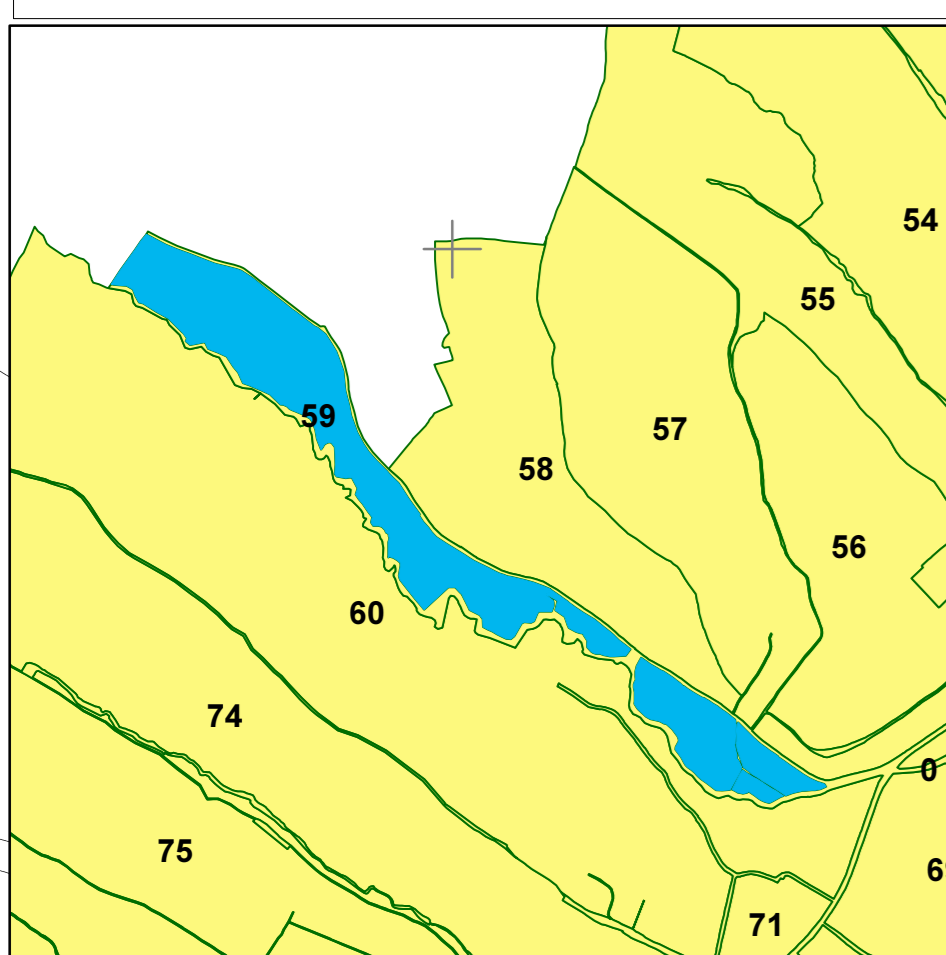
PLAN CADASTRAL
Scara 1: 2000
1 cm pe plan = 20 m pe teren

Sector cadastral: 59
Plansa 1

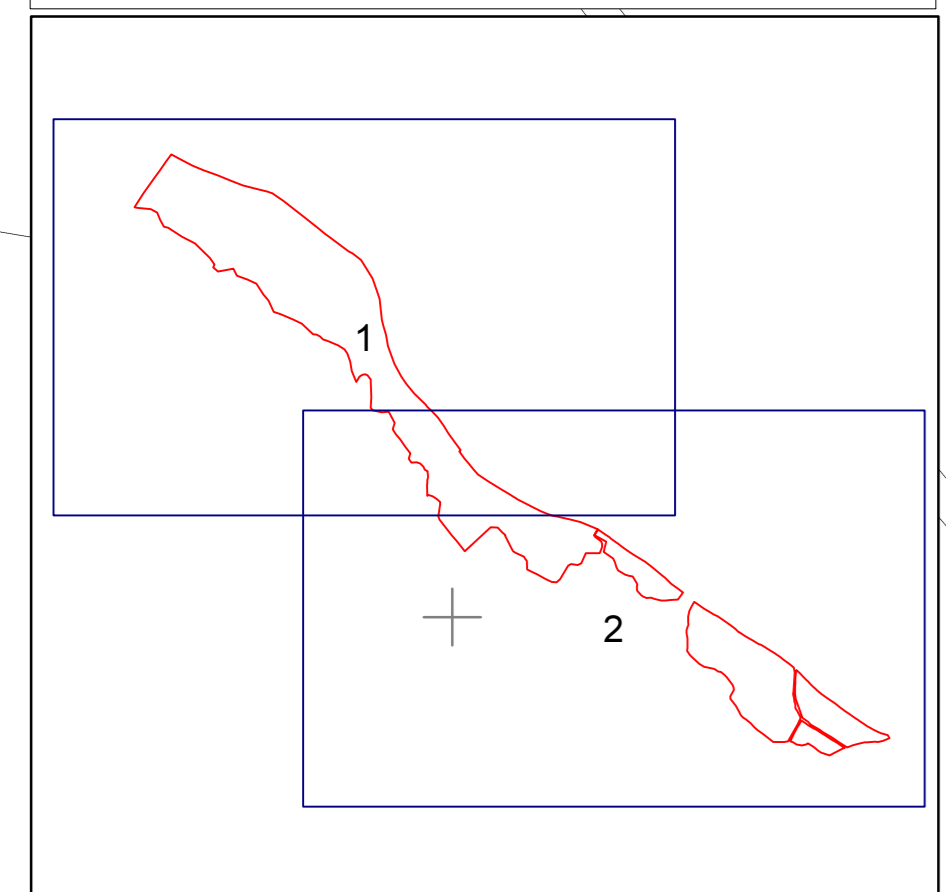
UAT: Iclod
Judetul Cluj



Schita cu disponerea sectoarelor cadastrale



Schita cu disponerea planselor in sector



Legenda

A	NR_SectorCadastral	Imobile
A	NR_cadastral	Hidrografie
A	NR_constructie	Cai ferate
A	Sector cadastral	Plansa Sector
A	Limita intravilan	Limita UAT
A	Constructii	

RAMBOLL
Certificat de autorizare Clasa I
Seria RC-B-J Nr. 0631
SC RAMBOLL SOUTH EAST
EUROPE SRL

SEMSTAT ELECTRONIC
Sebastian Stoica
Autorizatie categoria A, Seria B Nr. 3964

Data intocmirii: septembrie 2019
Sistem de proiectie: Stereografic 1970

Copie spre publicare