UAT: Iclod
Judetul Cluj

PLAN CADASTRAL
Scara 1: 1000
1 cm pe plan = 10 m pe teren

Sector cadastral: 113
Plansa 1

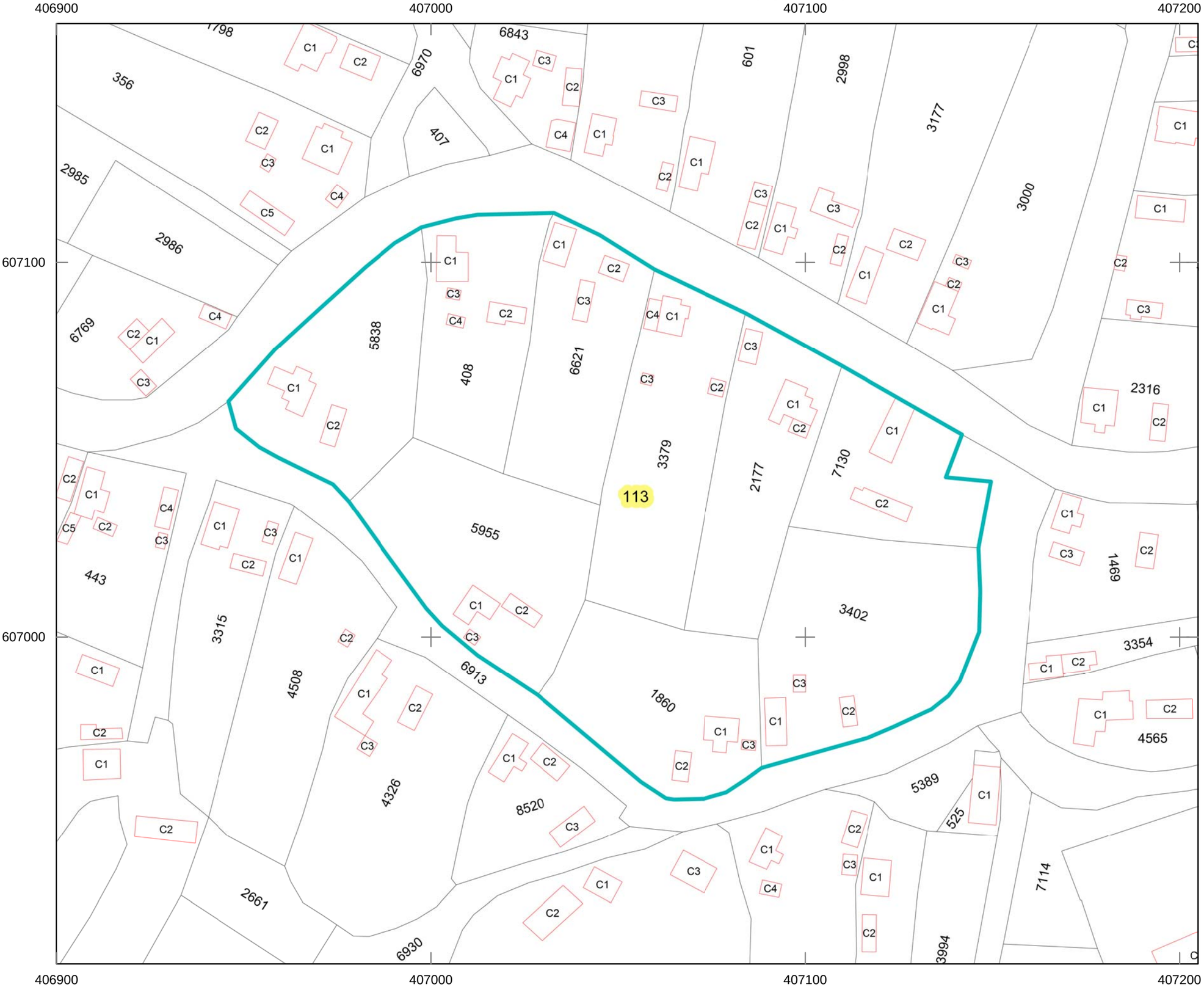

N
W E
S

Schita cu dispunerea sectoarelor cadastrale

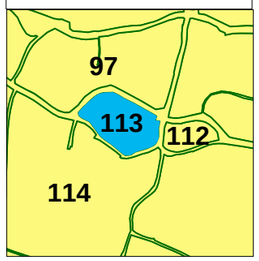

Schita cu dispunerea planselor in sector

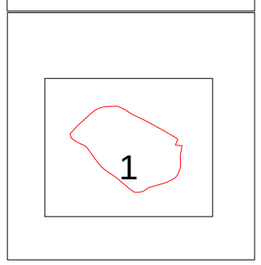

Legenda

A	NR_SectorCadastral
A	NR_cadastral
A	NR_constructie
	Sector cadastral
	Limita intravilan
	Constructii
	Imobile
	Hidrografie
	Cai ferate
	Planse sector
	Limita UAT

RAMBOLL
Certificat de autorizare Clasa I
Seria RO-B-J Nr. 0631
SC RAMBOLL SOUTH EAST EUROPE SRL

SEMNAT ELECTRONIC
Sebastian Stoica
Autorizatie categoria A, Seria B Nr. 3964

Data intocmirii: septembrie 2019
Sistem de poriectie:Stereografic 1970

Copie spre publicare